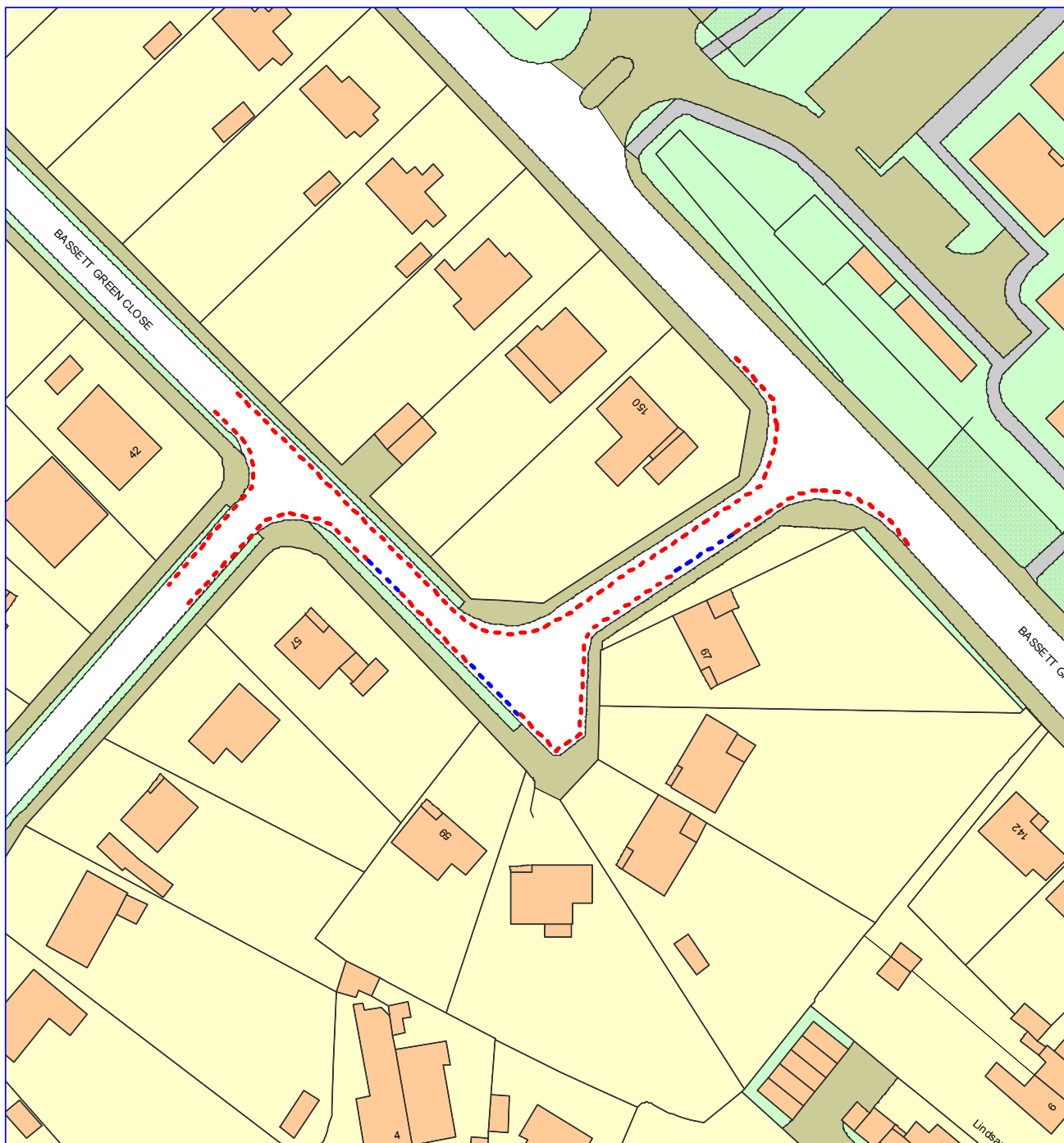





Map of alternative scheme design accepted by objector



Based on the Ordnance Survey's 2010 Map with the permission of the Controller of Her Majesty's Stationery Office, Crown Copyright Reserved
 Unauthorised reproduction infringes Crown Copyright and may lead to prosecution or civil proceedings, Southampton City Council Licence No 100019679, 2010

Key	
	Proposed 2 Hour Limited Waiting, 8am to 6pm, Monday to Friday (No Return within 2 hours)
	Proposed No Waiting at Any Time parking restrictions



Mick Bishop
 Head of Highways and Parking
 45 Castle Way
 Southampton
 SO14 2PD

Drawing Title
 Map showing revised parking proposals in the vicinity of the junction of
 Bassett Green Close and Bassett Green Road.

Drawn by: Graham Muir

Date: 30/7/2010

Scale: 1:750

Plan No: GMBGCV4b